महाराणा प्रताप राजस्तानात
सर्वांत जास्त पूजनीय आहेत.
ते बहादूर देशभक्त आणि
उदार हिंदू भारतीय क्षत्रिय होत.



INDIAN ARMY
भारतीय सेना

सत्यमेव जयते
भारतीय
वायु सेना
नभः स्पृशं दीप्तम्

सत्यमेव जयते
शं नो वरुणः
INDIAN NAVY

DISCLAIMER 1*

[illegible] 1

हे प्रेझेंटेशन करण्याचा उद्देश काय?

- [illegible]
- [illegible]
- [illegible]
- [illegible]

“[illegible] [illegible] [illegible] [illegible] [illegible]” [illegible] [illegible] [illegible] [illegible] ?

- [illegible] [illegible] [illegible] [illegible] [illegible] [illegible] [illegible]. [illegible] [illegible] [illegible] [illegible] [illegible] [illegible] [illegible] [illegible] [illegible] [illegible].
- [illegible] [illegible] [illegible] [illegible] [illegible] [illegible] [illegible] [illegible] [illegible], [illegible], [illegible] [illegible] [illegible] [illegible].
- [illegible] [illegible] [illegible] [illegible] [illegible] [illegible] [illegible] [illegible] [illegible] [illegible] [illegible].
- [illegible] [illegible] [illegible] [illegible] [illegible] [illegible] [illegible] [illegible] [illegible], [illegible], [illegible], [illegible], [illegible] [illegible] [illegible], [illegible] [illegible], [illegible] [illegible] [illegible] [illegible] [illegible] [illegible] [illegible] [illegible] [illegible] [illegible].

Disclaimer 2*

[illegible] 2

- [illegible]
- [illegible]

PAKISTAN
Punjab
Hanumangarh
Ganganagar
Haryana
Churu
Jhunjhunun
Bikaner
Sikar
Alwar
Bharatpur
Nagaur
JAIPUR
Dausa
Jaiselmer
Jodhpur
Dhaulpur
Ajmer
Tonk
Sawai Madhopur
Karauli
Madhya Pradesh
Barmer
Pali
Bhilwara
Bundi
Jalor
Rajsamand
Kota
Baran
Sirohi
Chittaurgarh
Udaipur
Jhalawar
Dungarpur
Banswara
(Not to scale)

मेवाड़
जोदृढ रक्खे धर्मकोतिहि रक्खेकरतार


Warni Ki Bhagal
Actual narrow Pass of Haldi

[illegible]?

- [illegible], [illegible].
- [illegible] 1576 [illegible] ([illegible]) [illegible] ([illegible] 27) [illegible] (37) [illegible].
- [illegible]. [illegible] 2 [illegible]!
- [illegible]. [illegible] ([illegible]) [illegible]

[illegible]

- [illegible]
- [illegible]
- [illegible]
- [illegible]
- [illegible]
- [illegible]
- [illegible]
- [illegible]
- [illegible]
- [illegible]
- [illegible]
- [illegible]

[illegible]

- [illegible]
- [illegible]
- [illegible]
- [illegible]
- [illegible]-[illegible]-[illegible]
- [illegible]
- [illegible]
- [illegible]
- [illegible]

[illegible]

THE GAME PLAN OF MUGHALS

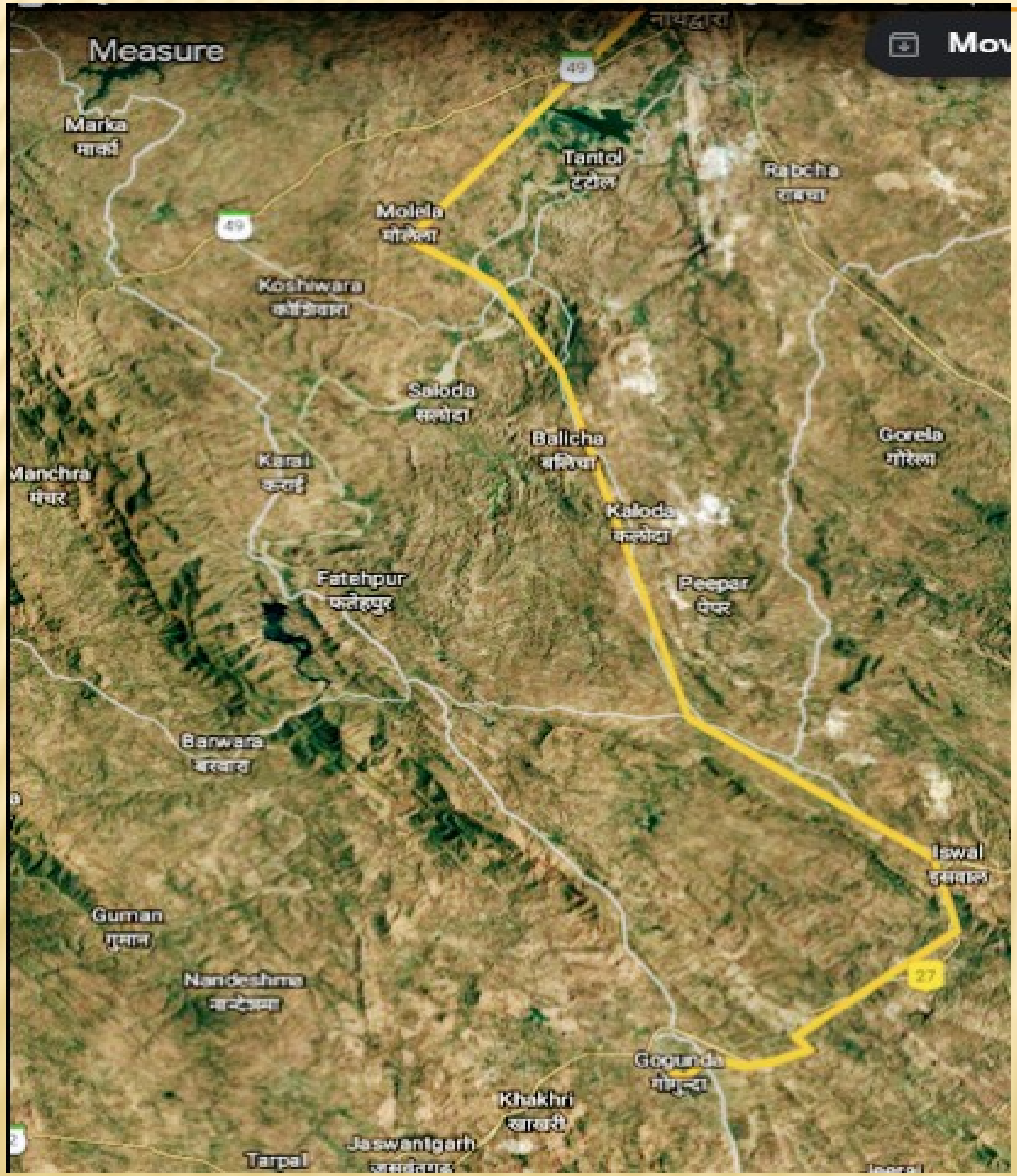

- Aim and objectives of the battle
- 1.To capture Rana Pratap alive to produce before Akbar. If not, kill him personally by Mansingh.
- 2. Immediately stop hostilities towards main Sardars fighting from side of Rana Pratap. Allow them to join Mughal forces willingly.
- 3. March towards Fort Gogunda (See map 45Km away)and acquire the possession of it.

WAR PLAN OF MEWAD FORCES

[illegible]

- [illegible] 3 [illegible] 1576 [illegible] ([illegible] [illegible]1633, [illegible], [illegible] [illegible]. [illegible].

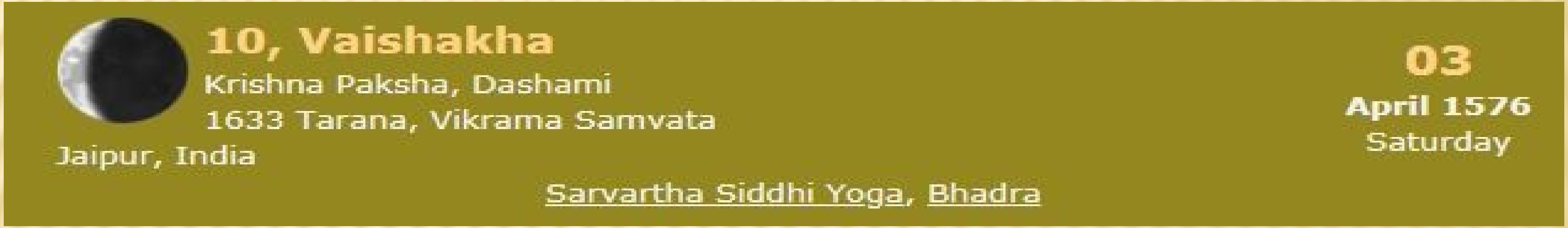

- [illegible] 3,000 [illegible] 1000 [illegible]. [illegible], [illegible], [illegible], [illegible], [illegible]

□□□□□□ □□ □□□□□ □□□□□ 100 □□ □□

Dist map
100 kms
via
Banas
River
bank

Buland (Massive) Gate

–

64

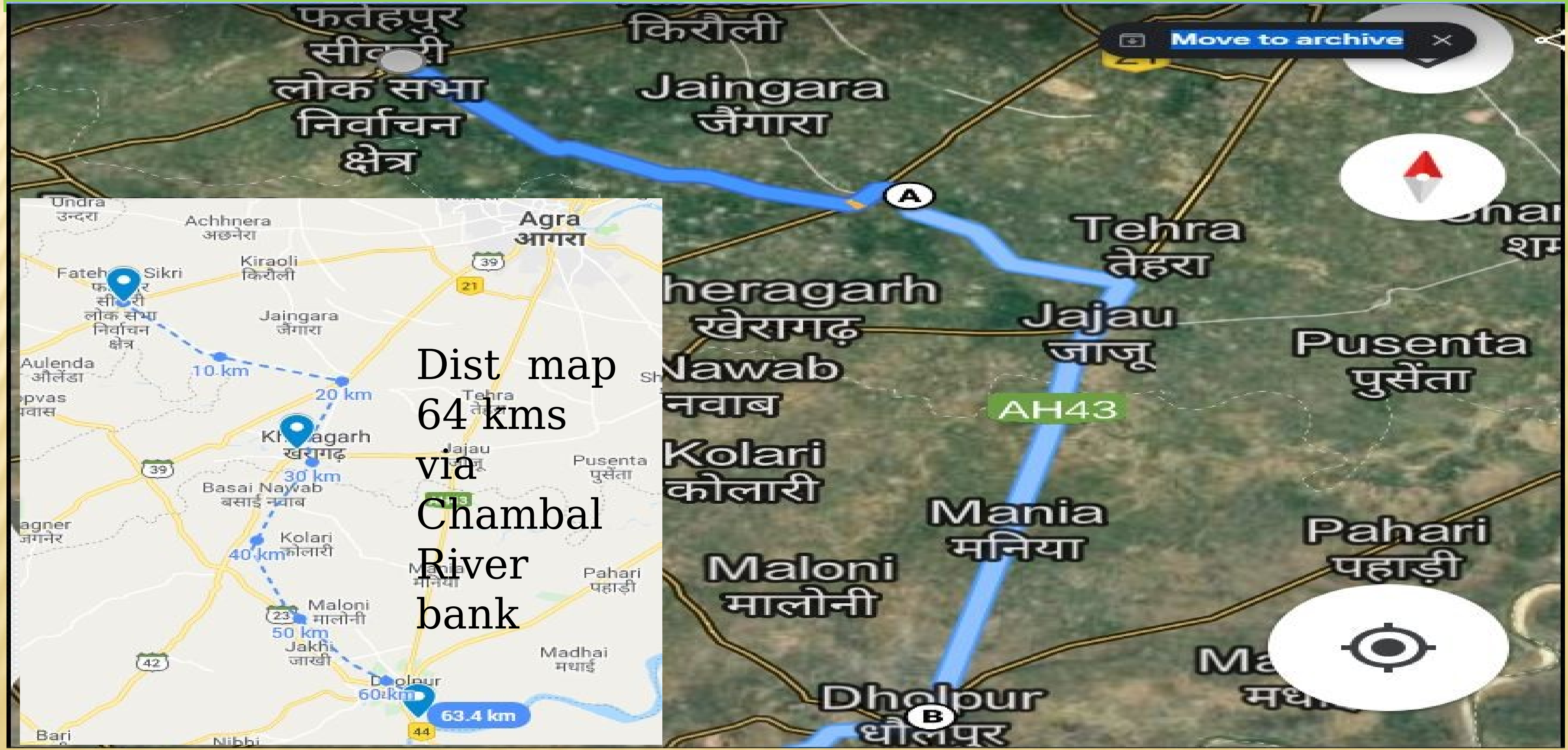

Dist map
64 kms
via
Chambal
River
bank

[illegible] 260 [illegible]

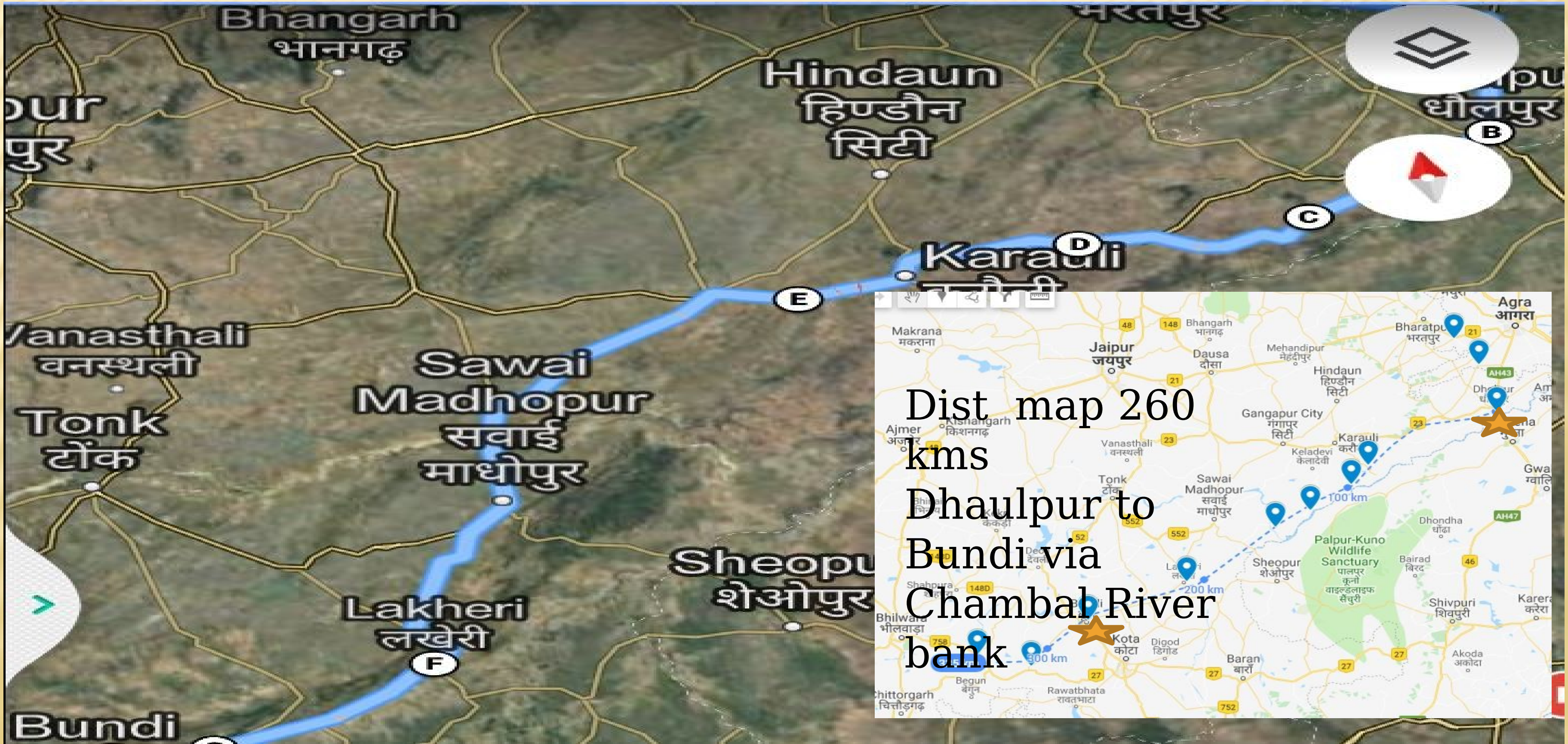

Dist map 260 kms
Dhaulpur to Bundi via Chambal River bank

□□□□□□□□ □□□□ □□□□ □□ □□□□□□□ 140 □□□□ □□□□ □□□□□□□□ □□□□□□□□□□□□□□ 140 KMS

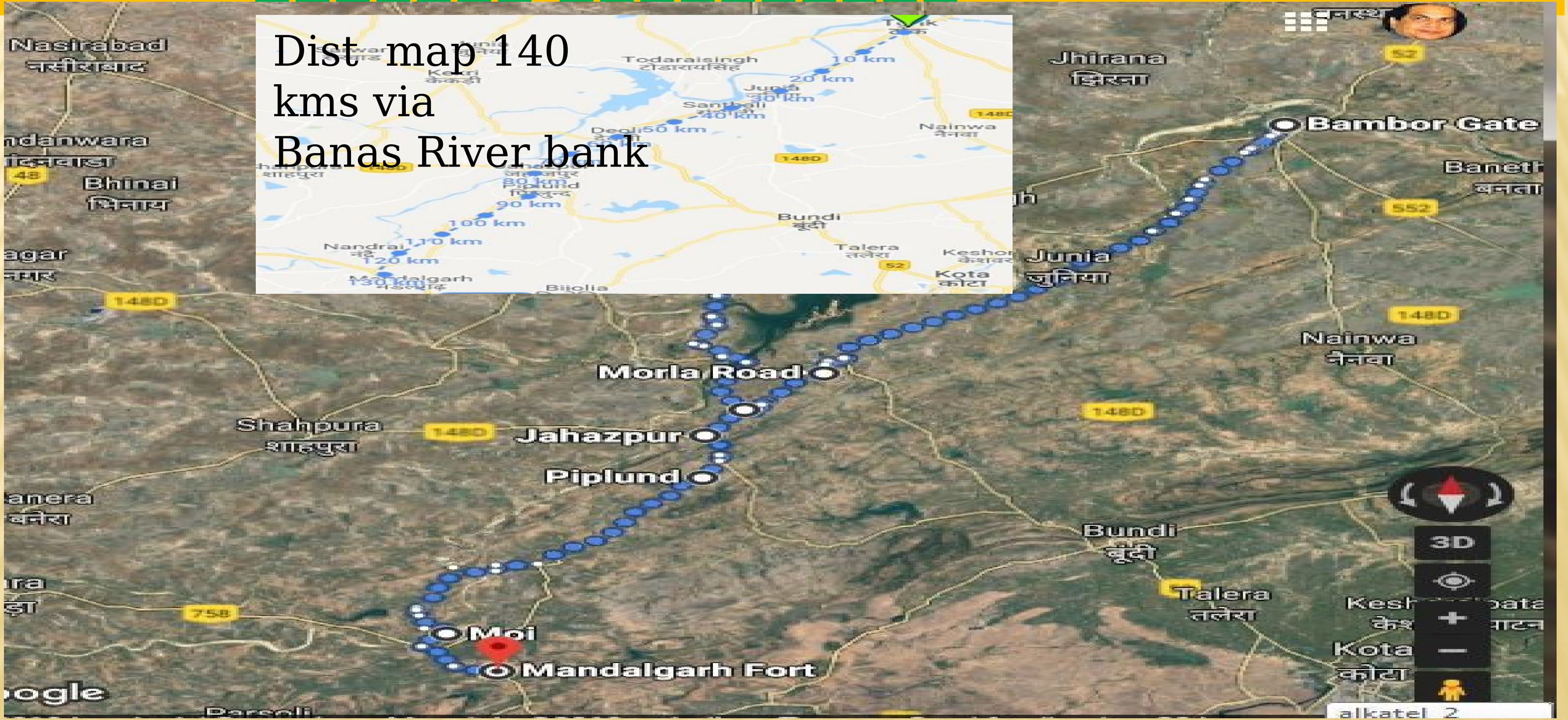

Dist map 140 kms via Banas River bank

[illegible]

Move to archive
Mandalgarh Fort

Mov
Rishab Medicals
Government
Hospital, khamnore
गवर्नमेंट
हॉस्पिटल...
Shri Hariray Mahaprabhu
Ji Bethak ,Khamnor
श्री हरिराय
महाप्रभु जी...
gner mata temple
जोग्नेर
माता मंदिर
10 जून पासून सैन्याची
जमवाजमव चालू होती
हत्ती, व अन्य जनावरांची विश्रांती
स्थान, पैसा , शस्त्रे, दारूगोळा
खाना,

[illegible]

- [illegible]. [illegible]. [illegible], [illegible]. [illegible]. [illegible], [illegible]. [illegible].

[illegible]
[illegible], [illegible], [illegible]
[illegible], [illegible], [illegible]
[illegible] .
[illegible]
[illegible]
[illegible].
[illegible]
[illegible]. [illegible]
[illegible]
[illegible]. [illegible]

[illegible] [illegible] [illegible] [illegible] [illegible] [illegible] [illegible] [illegible] [illegible] [illegible] [illegible] [illegible] [illegible] [illegible] [illegible] [illegible]. [illegible] [illegible] [illegible] [illegible] [illegible] [illegible] [illegible] [illegible] [illegible] [illegible]. [illegible] [illegible] [illegible] [illegible] [illegible] [illegible] [illegible] [illegible] [illegible] [illegible] [illegible] [illegible] [illegible], [illegible]-[illegible] [illegible], [illegible] [illegible] [illegible] [illegible] [illegible] [illegible] [illegible] [illegible] [illegible] [illegible] [illegible]. [illegible] [illegible] [illegible] [illegible] [illegible] [illegible] [illegible] [illegible]. [illegible] [illegible] [illegible] [illegible] [illegible]

[illegible]
[illegible]
[illegible]
[illegible]
[illegible]
[illegible]
[illegible]
[illegible]
[illegible]
[illegible]
[illegible]
[illegible]
[illegible]
[illegible]
[illegible]

[illegible]?

मंडलगड पासून बनास नदीच्या काठाने प्रवास करत 162 कि. मी. अंतरावर मोलेला खेडेगावाच्या उंच टेकडीच्या मागे मुगल सैन्य जमा झाले. मानसिंहानी सर्व सैन्याला रणतंत्राच्या व्यूहरचनेच्या मोडमध्ये आणायची आज्ञा केली. राणा प्रतापाला जीवे मारायची जबाबदारी स्वत: हाती घेतली.

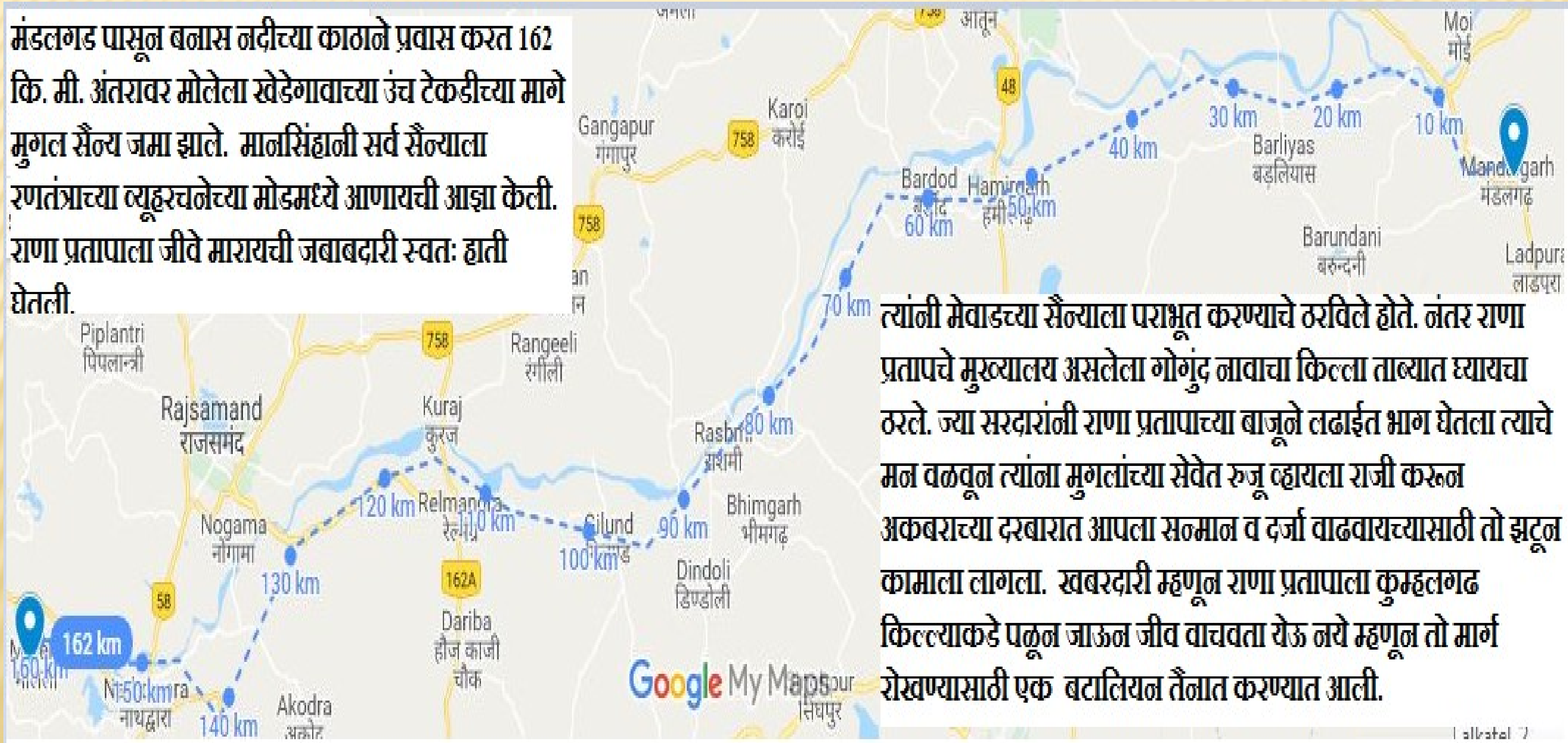

त्यांनी मेवाडच्या सैन्याला पराभूत करण्याचे ठरविले होते. नंतर राणा प्रतापचे मुख्यालय असलेला गोगुंद नावाचा किल्ला ताब्यात घ्यायचा ठरले. ज्या सरदारांनी राणा प्रतापाच्या बाजूने लढाईत भाग घेतला त्याचे मन वळवून त्यांना मुगलांच्या सेवेत रुजू व्हायला राजी करून अकबराच्या दरबारात आपला सन्मान व दर्जा वाढवायच्यासाठी तो झटून कामाला लागला. खबरदारी म्हणून राणा प्रतापाला कुम्हलगढ किल्ल्याकडे पळून जाऊन जीव वाचवता येऊ नये म्हणून तो मार्ग रोखण्यासाठी एक बटालियन तैनात करण्यात आली.

[illegible] [illegible] [illegible]

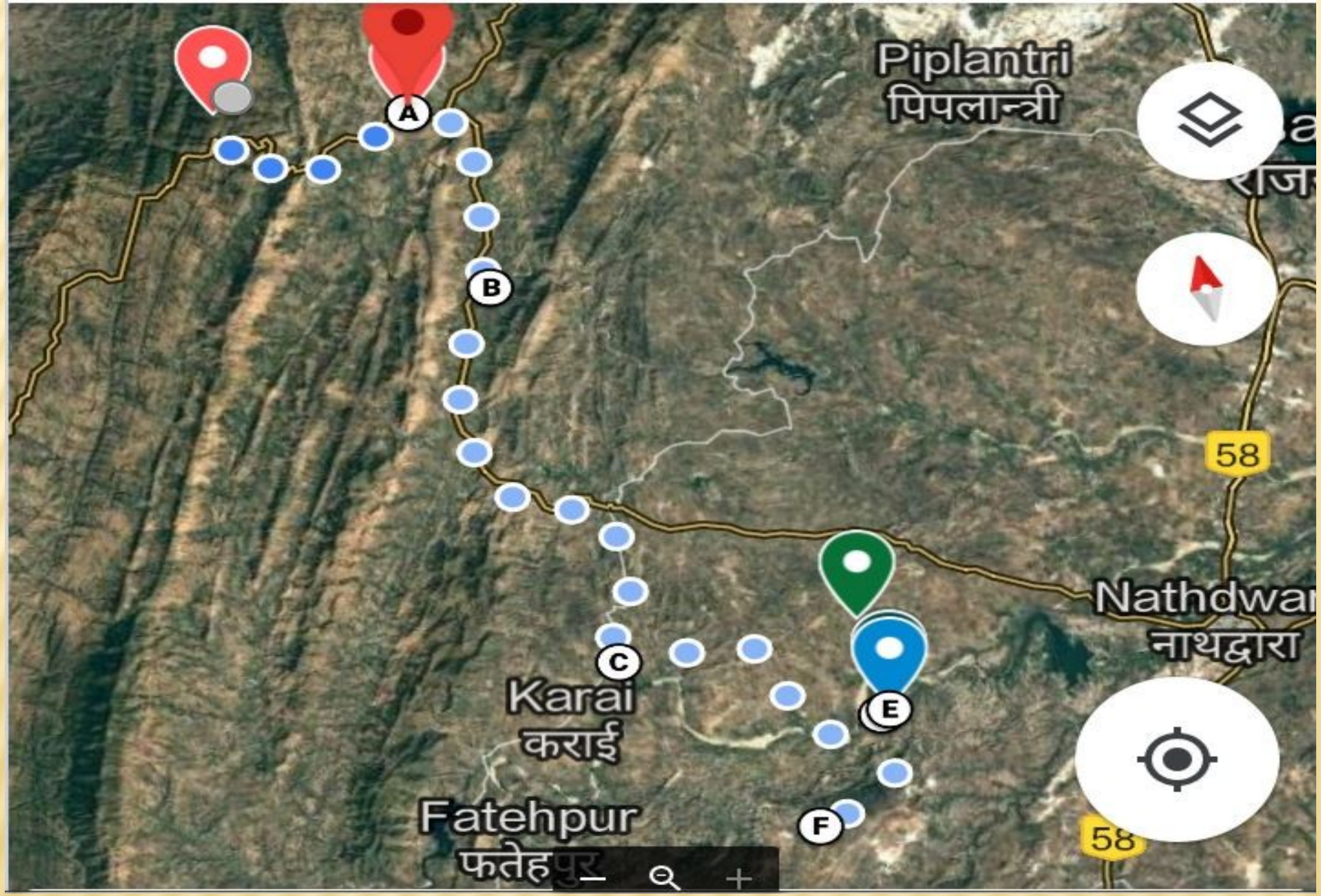

[illegible]

- Kumhalgad [illegible] [illegible] to kms
- A – **Majhera [illegible]** 8
- B – **Morcha [illegible]** **8**
- C -- **Koshiwara [illegible] 20**
- D – **Malida [illegible]** **4**
- E – **To Khamnor**
- **[illegible] [illegible] [illegible] 7**
- F -- **battle ground Khamnor**
- **[illegible] [illegible]** **3**
- **Total – 50 kms**

[illegible]

[illegible]

- [illegible]
- [illegible] – [illegible]
- [illegible]
- [illegible]

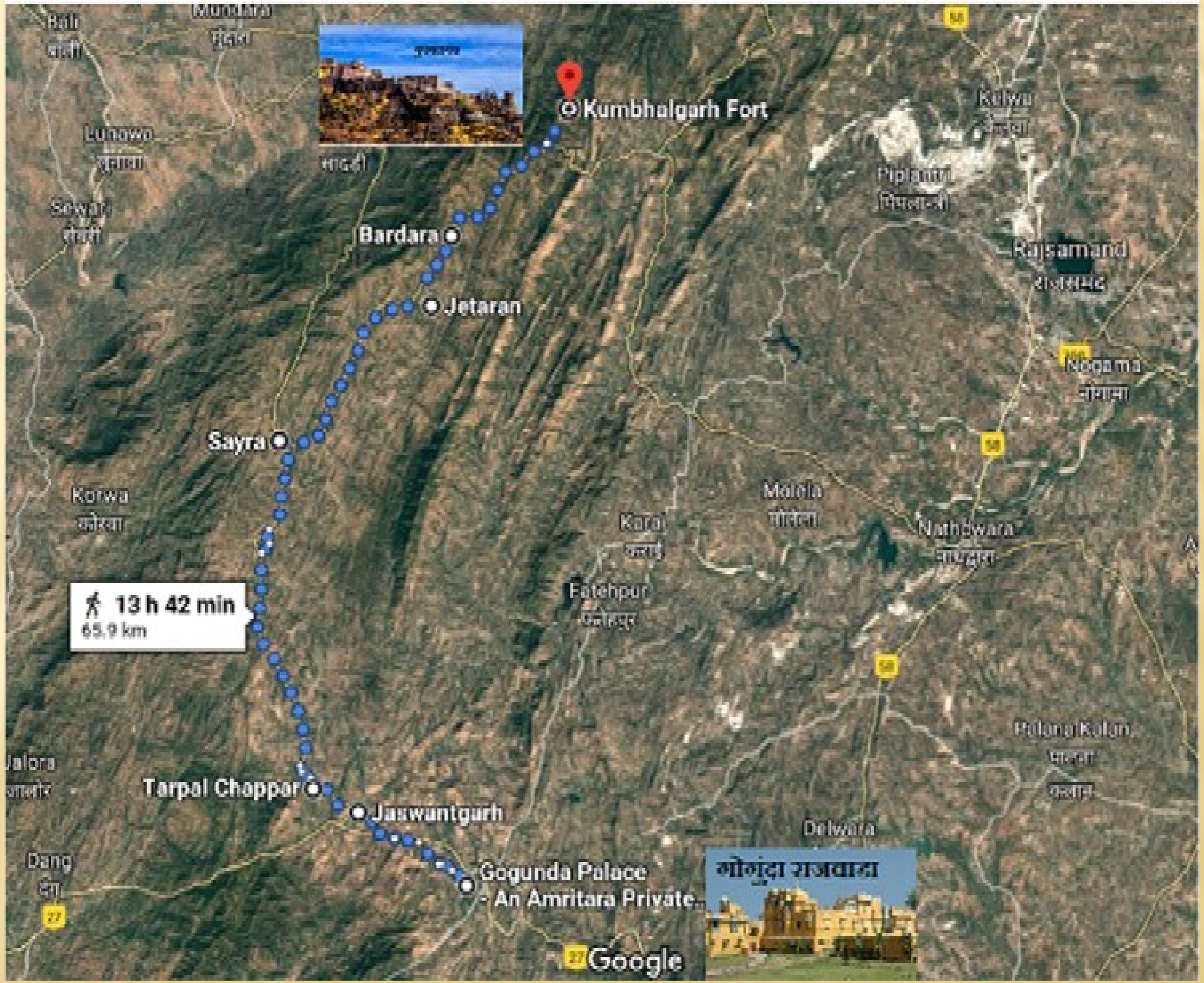

Kumbhalgarh Fort
Bardara
Jetaran
Sayra
13 h 42 min
65.9 km
Tarpal Chappar
Jaswantgarh
Gogunda Palace
- An Amritara Private...
गोगुंदा राजवाड़ा
Google
Rajsamand
Nathdwara
Kelwa
Korwa
Fatehpur
Delwara

2. [illegible]

- [illegible]..[illegible] 1576[illegible]. [illegible] 4000 [illegible] ([illegible] 6000 [illegible]) [illegible] 10,000 [illegible].
- [illegible] ([illegible]) [illegible] 3 [illegible] 1576[illegible]. [illegible].

□□□□□ □□ □□□□□□ □□□□□□ □□□□□□□ □□ □□□□□□□ □□ □□ 35 □□□□

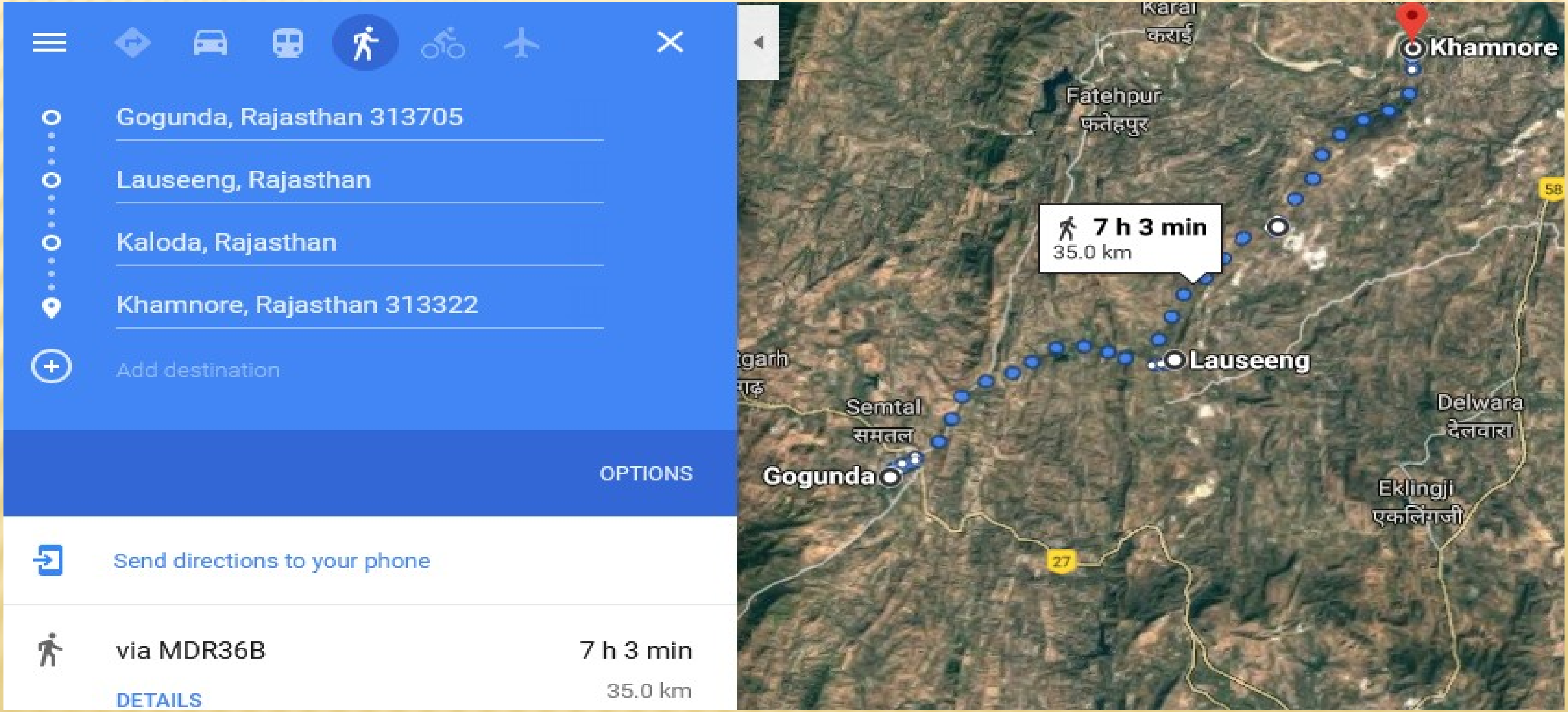

Gogunda, Rajasthan 313705
Lauseeng, Rajasthan
Kaloda, Rajasthan
Khamnore, Rajasthan 313322
Add destination
OPTIONS
Send directions to your phone
via MDR36B
7 h 3 min
35.0 km
DETAILS
Karai
कराई
Khamnore
Fatehpur
फतेहपुर
58
7 h 3 min
35.0 km
Lauseeng
Semtal
समतल
Delwara
देलवारा
Gogunda
Eklingji
एकलिंगजी
27

TROOPS COMPOSTTIONS



The right panel of the same composition by Miskina (and Sarwan) from the Akbarnama, c. 1590 – c. 1595.

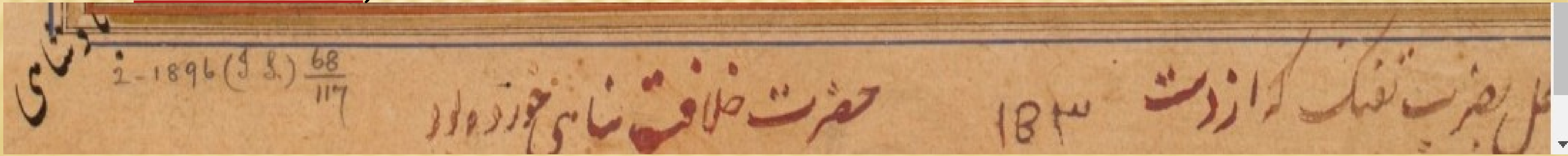

A depiction of the traditional account of the battle by the painter Chokha, c. 1810 – c. 1820.

COMPOSITION OF MEWAD FORCES

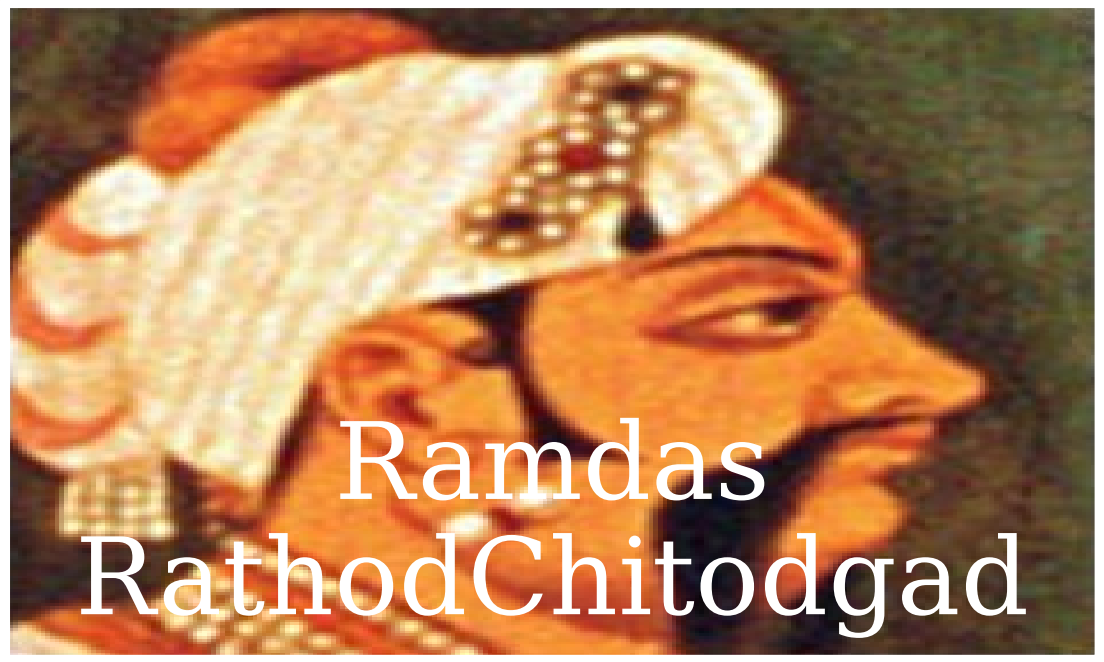



Bhimsingh Dodia